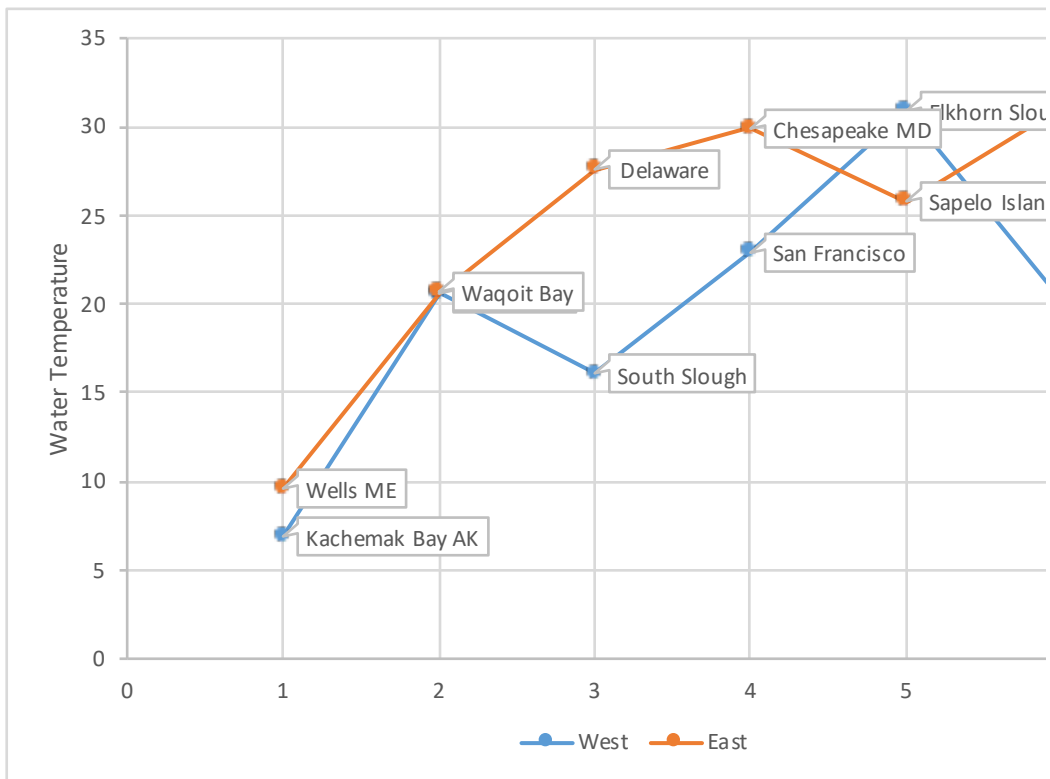
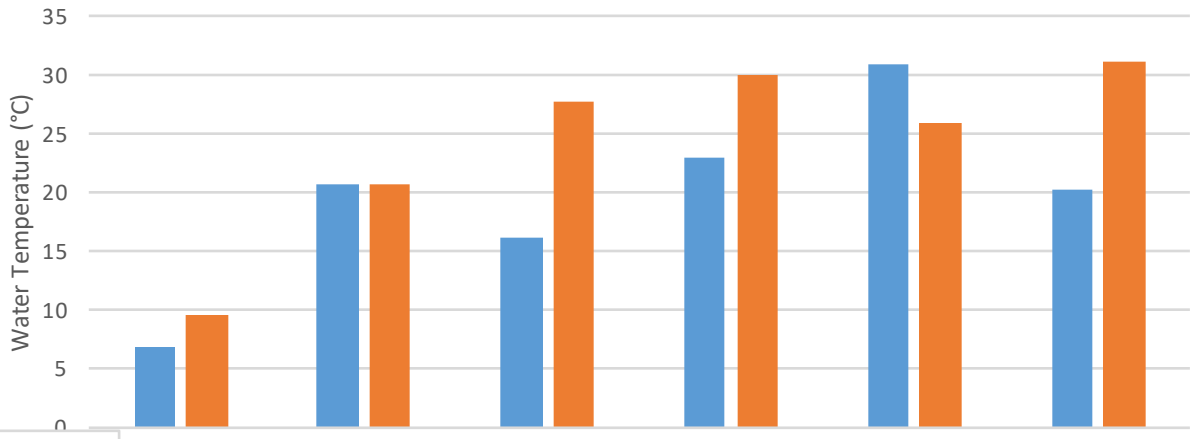


	Location	Reserve Name	Water Temp	Air Temp	Latitude
1	North	Kachemak Bay AK	6.9		
2		Padilla Bay	20.6		
3		South Slough	16.1		
4		San Francisco	22.9		
5		Elkhorn Slough	30.9		
6	South	Tijauna River	20.2		
1	North	Wells ME	9.6		
2		Waqoit Bay	20.7		
3		Delaware	27.6		
4		Chesapeake MD	29.9		
5		Sapelo Island	25.8		
6	South	Jobos Bay PR	31.1		



Temperatures at Reserves



North

South

ugh Jobs Bay PR

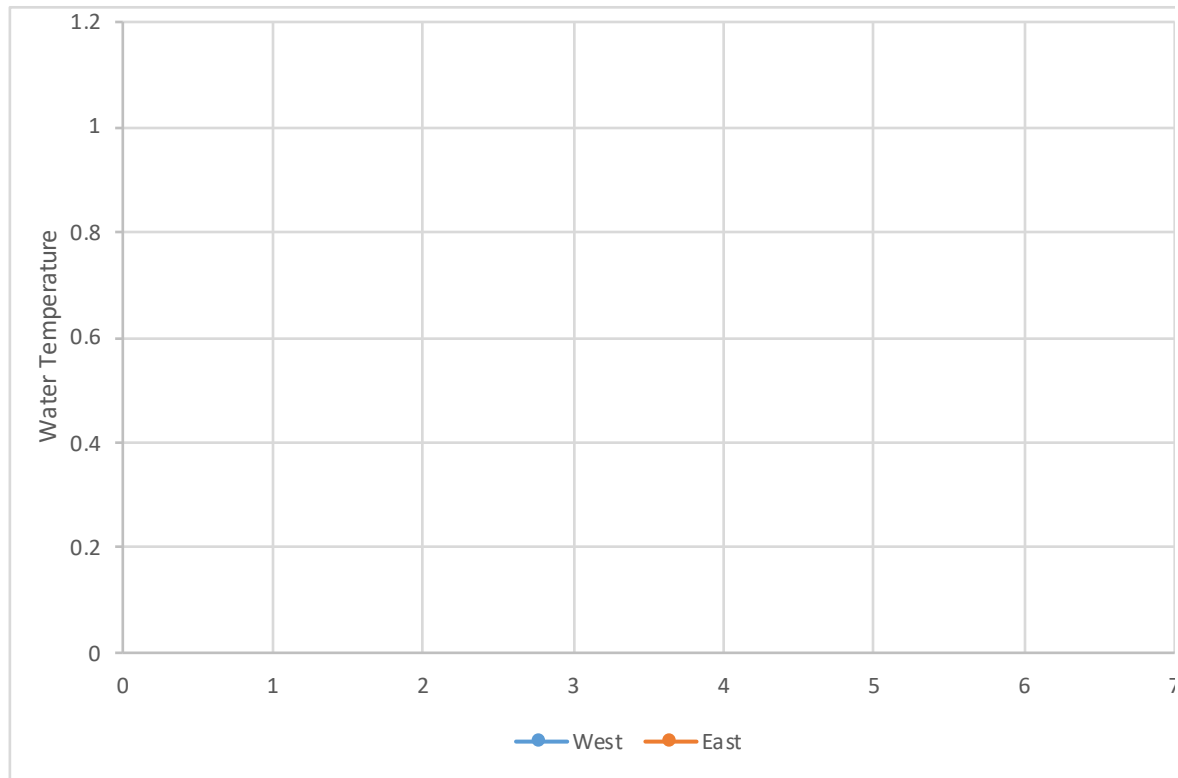
id

Tijauna River


6

7

	Location	Reserve Name	Water Temp	Air Temp	Latitude
1	North	Kachemak Bay AK			
2					
3					
4					
5					
6	South	Tijauna River			
1	North	Wells ME			
2					
3					
4					
5					
6	South	Jobos Bay PR			



Temperatures at Reserves



7